


COLLECTION SUMMARY

Collection title:	Maps
Dates:	Various
Size:	2 boxes
Shelf location:	
Creator/Collector:	Various
Acquisition info.:	Unknown
Accruals:	None
Custodial history:	Unknown
Language(s):	English
Repository:	Vespasian Warner Public Library District
Processed by:	Jenny Freed, Bobbi Perryman
Conservation notes:	None



RIGHTS AND ACCESS

Access restrictions

Collection is open for research. The collection or parts of the collection may not leave the library building.

Physical access restrictions

None

Technical access restrictions

None

Publication rights

The Vespasian Warner Public Library does not establish copyright for items.

INFORMATION FOR RESEARCHERS

Preferred citation

[item identification], Maps, Vespasian Warner Public Library District, Clinton, Illinois

Related collections

None

Separated material

Oversized maps and plat books in basement storage.

Published descriptions


Not applicable

Location of originals

Not applicable

Location of copies

Not applicable



Publication note

Not applicable

Subject headings

Illinois – Maps

DeWitt County (Ill.) – Maps

Clinton (Ill.) – Maps

SCOPE AND CONTENT NOTE


Maps and atlases of DeWitt County, Illinois and surrounding areas.



<u>Maps Collection Inventory</u>	<u>Box Number</u>	<u>Folder Number</u>
Maps of DeWitt & Logan Counties with Clinton and Lincoln, 1983	1	1
Illinois Official Highway Map, 1987	1	2
The Seeger Map, Champaign and Urbana, ca. 1980	1	3
The Seeger Map, Springfield and Vicinity, ca. 1980	1	4
Rand McNally Chicago Streets, ca. 1980	1	5
A Beautiful Land: DeWitt County, Clinton City, 1977	1	6
Counties of Illinois: their origin and evolution, ca. 1981	1	7
Origin and Evolution of Illinois Counties, 1982	1	8
City Map & Street Guide, Clinton, Illinois, 1985	1	9
Recreational Development Plan, Clinton Power Station	1	10
Official County Plat Book and Rural Directory of DeWitt, Macon & Piatt Counties, ca. 1950 (2)	1	11
Land Atlas and Plat Book, DeWitt County, Illinois, 1983	1	12
Scenic and Historic Illinois, 1948	1	13
Farm Plat Book and Business Guide, DeWitt County, 1952	1	14
Rand McNally New Map of Chicago, 1908	1	15
Map of DeWitt County and Macon County, 2005 (2)	1	16
Clinton map and guide, ca. 1956 (6)	1	17
Clinton map and tourism guide, ca. 1970	1	18
Clinton map and business guide, ca. 1965 (2)	1	19



Guide to unique shopping, ca. 1985	1	20
Clinton map, 1999 (2)	1	21
Map of DeWitt County, Clinton, Farmer City, 2000 (3)	1	22
Map of DeWitt County with Clinton and Farmer City, Illinois, 2002	1	23
McElfresh Map Company maps of Abraham Lincoln's America, 2008	1	24
City map and street guide, Clinton, Illinois, 1976 (2)	1	25
Map of DeWitt County with Clinton and Farmer City, Illinois, 2009	1	26
DeWitt County, Illinois, 2019 Plat & Directory	1	27
DeWitt County, Illinois, 2020 Plat & Directory	1	28
DeWitt County Plat Map, ca. 1910	Oversized	
Plat Map of DeWitt County, 1942	Oversized	
Atlas of DeWitt County and the State of Illinois, 1875	Oversized	
Maple Grove Plat Addition, pre-1902	1	29
Dewitt County, Clinton, Farmer City Map, 2000	1	30
Map of DeWitt County with Clinton and Farmer City, 2009 (2)	1	31
Logan and DeWitt County map presented by Lincoln Public Library, undated	1	32
City Map & Street Guide for Clinton, IL compliments of John Warner Bank and Hospital, 1988 (2)	1	33
City of Clinton Zoning Map, 1983	1	34
Birdseye View if Clinton, IL 1869	1	35
DeWitt County Plat Book –The Taylor Abstract Company-, 1939	1	36
Landscape Engineering Maps for Clinton Lake, 1946	Oversized	



City Map & Street Guide for Clinton, IL compliments of John Warner Bank	1	37
Atlas & Platbook, DeWitt County, Illinois, 1972	1	38
Land Atlas and Plat Book, DeWitt County, Illinois, 1987	1	39
Construction Maps of Clinton Lake, ca. 1975	Oversized	
City of Clinton & DeWitt County ca 2010	1	40
Hinton's Map of Arizona		